

**FORM - A**

Form for seeking prior approval of Central Government under section 2 of the Forest(Conservation) Act,1980 for  
Diversion of fresh forest area

**PART - I**  
(To be filled up by User Agency)

**A. General Details**

A-  
1. Project Details

(i). Proposal No. : FP/OR/MIN/39355/2019

(ii). Name of Project for which Forest Land is required : Integrated Lakhanpur-Belpahar-Lilari  
Opencast Project

(iii). Short narrative of the proposal and Project/scheme for which the forest land is required :  
Lakhanpur OC, Belpahar OC, Lilari OC are running OC of MCL, which are proposed to be integrated into  
one project. The total mine lease of the project is 4399.246 Ha out which 541.622 Ha have been  
already diverted. The proposal is for Forest diversion of 417.073 Ha

(iv). State : Orissa

(v). Category of the Project : Mining

(vi). Shape of forest land proposed to be diverted : Non Linear

(vii). Estimated cost of the Project(Rupees in lacs) : 243475

(viii). Total Area of Forest Land proposed for diversion(in ha.): 417.073

(ix). Non-Forest Land required for this project(in ha.): 3440.551

(x). Total period for which the forest land is proposed to be diverted(in years): NIL

A-  
2. Details of User Agency

(i). Name : INTEGRATED LAKHANPUR-BELPAHAR-LILARI OCP


(ii). Address1 : Office of the General Manager Lakhanpur Area,MCL PO Bandhabahal Colony  
Jharsuguda Odisha

(iii). Address2 : NIL

(iv). State : Orissa

(v). District : Jharsuguda


(vi). Pin : 768211


  
महाप्रबन्धक 11/6/20  
General Manager  
एम.सी.एल, लखनपुर क्षेत्र  
MCL, Lakhanpur Area

- (vii). Landmark : Lakhanpur
- (viii). Email address : integratedlbl2019@gmail.com
- (ix). Landline Telephone No. : 663-2546967
- (x). Fax No. : 663-2542360
- (xi). Mobile No. : 9438493466
- (xii). Website (if any) : www.mahanadicoal.in
- (xiii). Legal status of User Agency : Central PSU

A-  
3. Details of Person Making Application

- (i). First Name: R
- (ii). Middle Name: P
- (iii). Last Name: Gupta
- (iv). Gender: Male
- (v). Designation: General Manager
- (vi). Address 1: Lakhanpur Area, MCL PO Bandhabahal Colony Jharsuguda Odisha
- (vii). Address 2: NIL
- (viii). State: Orissa
- (ix). District: Jharsuguda
- (x). Tehsil: NIL
- (xi). Pin: 768211
- (xii). Landmark: Lakhanpur
- (xiii). Email Address: integratedlbl2019@gmail.com
- (xiv). Landline Telephone No.: 663-2546967
- (xv). Fax No.: 06632542360
- (xvi). Mobile No.: 9437961852

  
11/6/20  
महाप्रबन्धक  
General Manager  
एम.सी.एल, लखनपुर क्षेत्र  
MCL, Lakhanpur Area

(xvii). Copy of documents in support of the competence/authority of the person making this application to make application on behalf of the User Agency: 

## B. Details of land required for the Project

B- Details of proposal seeking prior approval of Central Government under the Act for  
1. diversion of forest land for the Project already submitted in the past

List of proposal submitted in Past							
S.no	Proposal Status.	Proposal No.	Moef File No.	Area Proposed for Diversion(Ha.)	Area Diverted(Ha.)	Date of In-Principle Approval	Date of Final Approval
NIL							

B-  
2. Details of forest land proposed to be diverted

B-2.1 Details of Divisions involved

Details of Divisions involved			
S.no	Division Name	Forest Land(ha.)	Non-Forest Land(ha.)
1.	Jharsuguda	417.073	3440.551

B-2.2 Details of Districts involved

District wise breakup			
S.no	District Name	Forest Land(ha.)	Non-Forest Land(ha.)
1.	Jharsuguda	417.073	3440.551

B-2.3 Village wise breakup


Villages wise breakup			
S.no	Village	Forest Land(ha.)	Non-Forest Land(ha.)
NIL			

B-2.4 Component wise breakup

Component wise breakup			
S.no	Component	Forest Land(ha.)	Non-Forest Land(ha.)
1	Excavation area	315.359	2785.83
2	Safety zone	5.086	15.696
3	Infrastructure	16.691	131.131
4	Area to be maintained as Green patches	79.936	507.894

C. Maps of forest land proposed to be diverted

Division 1. : Jharsuguda
--------------------------


  
महाप्रबन्धक 11/6/20


General Manager  
एम.सी.एल, लखनपुर क्षेत्र  
MCL, Lakhanpur Area


(i). Area of forest land proposed to be diverted(in ha.) : 417.073

(ii). : Non Linear


(a). No. of patches : One

Patch wise details		
Patch No.	Area of Patch(in ha.)	Kml File of Patches
1.	417.073	 <a href="#">View File</a>

(iii). Copy of Survey of India Toposheet indicating boundary of forest land proposed to be diverted: 

(iv). Scanned copy of the Geo-referenced map of the forest land proposed to be diverted prepared by using GPS or Total Station: 

D. Justification for locating the Project in forest land and details of alternatives examined:

(i). Copy of note containing justification for locating the Project in forest land: 

E. Employment likely to be generated

(i). Whether the Project is likely to generate employment?: Yes

(ii). Permanent/Regular Employment(Number of persons): 5989

(iii). Temporary Employment(Number of person-days): 190758855

F. Displacement of People due to the Project, if any.


(i). Whether Project involves displacement?: Yes


(a). Total Number of families : 2554

(b). Number of Scheduled Caste families : 461

(c). Number of Schedule Tribes families : 1781

(d). Number of other families : 312


(ii). Copy of Rehabilitation and Resettlement Plan: 

(a). Copy of approval to Ministry of Tribal Affairs, Government of India to Rehabilitation and Resettlement: 

G.

Details of Cost-Benefit analysis for the Project

(i). Whether the Project requires Cost-Benefit analysis?: Yes

(a). Copy of Cost-Benefit analysis: 

H. Status of Environmental Clearance

(i). Whether the Project requires Clearance under the Environment (Protection) Act 1986 ? : Yes

(a). Status of the Environmental Clearance to the Project: EC under process

(ii). Environmental Clearance File No.: IA-J-11015/15/2019-IA-II(M)

I. Status of Wilddelife Clearance

(i). Whether the Project or a part thereof is located in any Protected Area or their Eco sensitive zone? : No

J. Applicability of special provisions governing Scheduled Areas

(i). Whether the Project or a part thereof is located in a Scheduled Area? : No

K. Status of settlement of rights under the Forest Rights Act, 2006 on the forest land proposed to be diverted

(i). Whether the process for settlement of Rights under the Forest Rights Acts 2006 on the forest land proposed to be diverted has been completed? : No

L. Details of land identified for Compensatory Afforestation

(i). Whether non-forest or Revenue forest land is required to be provided by User Agency?: Not Applicable

(ii). Whether the area of non-forest land or Revenue forest land required to be provided by User Agency for raising Compensatory Afforestation is less than area of forest land proposed to be diverted ? : Not Applicable


(iii) . Reason for not providing Non-Forest Land: Not Applicable

M. Mining Details

M-  
1. Details of Mineral Concessions

(i). Whether the forest land is aquired under Coal Bearing Areas Act: Yes

(a). Total area of the mining lease(in ha.): 4399.246


  
महाप्रबन्धक  
General Manager  
एम.सी.एल, लखनपुर क्षेत्र  
MCL, Lakhanpur Area


(b). Area of forest land located in the mining lease(in ha.): 958.695

M-  
2. Details of Mining Plan


(i). Date of approval of mining plan: 23 Oct 2018


(ii). Approval authority: MCL Board

(iii). Copy of approval of mining plan: 

(iv). Copy of approved mining plan: 

(v). Nature of mining (underground/opencast): Opencast

(vi). Copy of the detailed land use plan in 1:4,000 scale prepared by using GPS or Total Station : 

(vii). Copy of map of the outer boundary of mining lease area:  [View file](#)

M-  
3. Details of prospecting undertaken to assess mineral reserves

(i). Whether detailed prospecting to assess mineral reserve in the lease has been undertaken: No

M-  
4. Details of extension (if any) of original prospecting licence issued in the past

(i). Whether detailed prospecting to assess mineral reserve in the lease has been undertaken: No

M-  
5. Brief details of prospecting activities undertaken in the mining lease :


M-5.2 Estimated Reserve along with accuracy and confidence level

Estimated Reserve along with accuracy and confidence level						
Minerals	Estimated Reserve (million tones)	% accuracy (+ -)	% confidence level	Estimated Reserve (million tones)	% accuracy (+ -)	Estimated mineral reserve at the end of mining lease(million tons.)
NIL						

M- Details of approval under the Forest (Consevation) Act,1980 obtained for undertaking  
6. prospecting activities in the forest land located in the mining lease

(i).Whether approval under the Forest (Conservation) Act, 1980 for undertaking prospecting activities in the forest land located in the mining lease have been obtained No

Details of approval under the Forest(Consevation) Act,1980					
S.no	MoEF File No	Date of approval	Area of forest land diverted(in ha.)	From Date	To Date
NIL					

  
महाप्रबन्धक  
General Manager  
एम.सी.एल, लखनपुर क्षेत्र  
MCL, Lakhampur Area

<b>NIL</b>
------------


M-  
7. Mineral wise details

(i). No. of minerals: One


Mineral wise details						
Minerals	Estimated reserve in non forest land(million tons.)	Estimated reserve in forest land(million tons.)	Estimated annual extraction(million tons.)	Estimated life of mine(Yrs.)	Total estimated extraction during mining lease period(million tons.)	Estimated mineral reserve at the end of mining lease(million tons.)
<b>NIL</b>						

M-  
7.1 Proposed use of the minerals proposed to be raised from the mining lease


(i). Proposed use of the minerals proposed to be raised from the mining lease: Non captive

(ii). Copy note containing details of the plan for the transportation of the minerals proposed to be raised from the mining lease: 

Additional information Details

Documents		
S.No	Documents	Remarks
1		Background of the proposal

Print page

  
 महाप्रबन्धक 11/11/20  
 General Manager  
 एम.सी.एल, लखनपुर क्षेत्र  
 MCL, Lakhapur Area